









Imagery ©2024 Airbus, Infoterra Ltd & Bluesky, Maxar Technologies, The GeoInformation Group, Map data ©2024 Google 100 m

-  **GRAVES PARK BOUNDARY**
-  **NORTON NURSERIES OPERATIONAL SITE**
-  **DEPOT LOCATION**



Imagery ©2024 Airbus, Infoterra Ltd & Bluesky, Maxar Technologies, The GeoInformation Group, Map data ©2024 20 m

-  PARK KEEPER'S LODGE
 -  GLASS HOUSES
 -  DEPOT AREA (60% USE SOLELY GRAVES PARK 40% USE OTHER PARKS)
- BOUNDARY OF NORTON NURSERIES OPERATIONAL SITE**