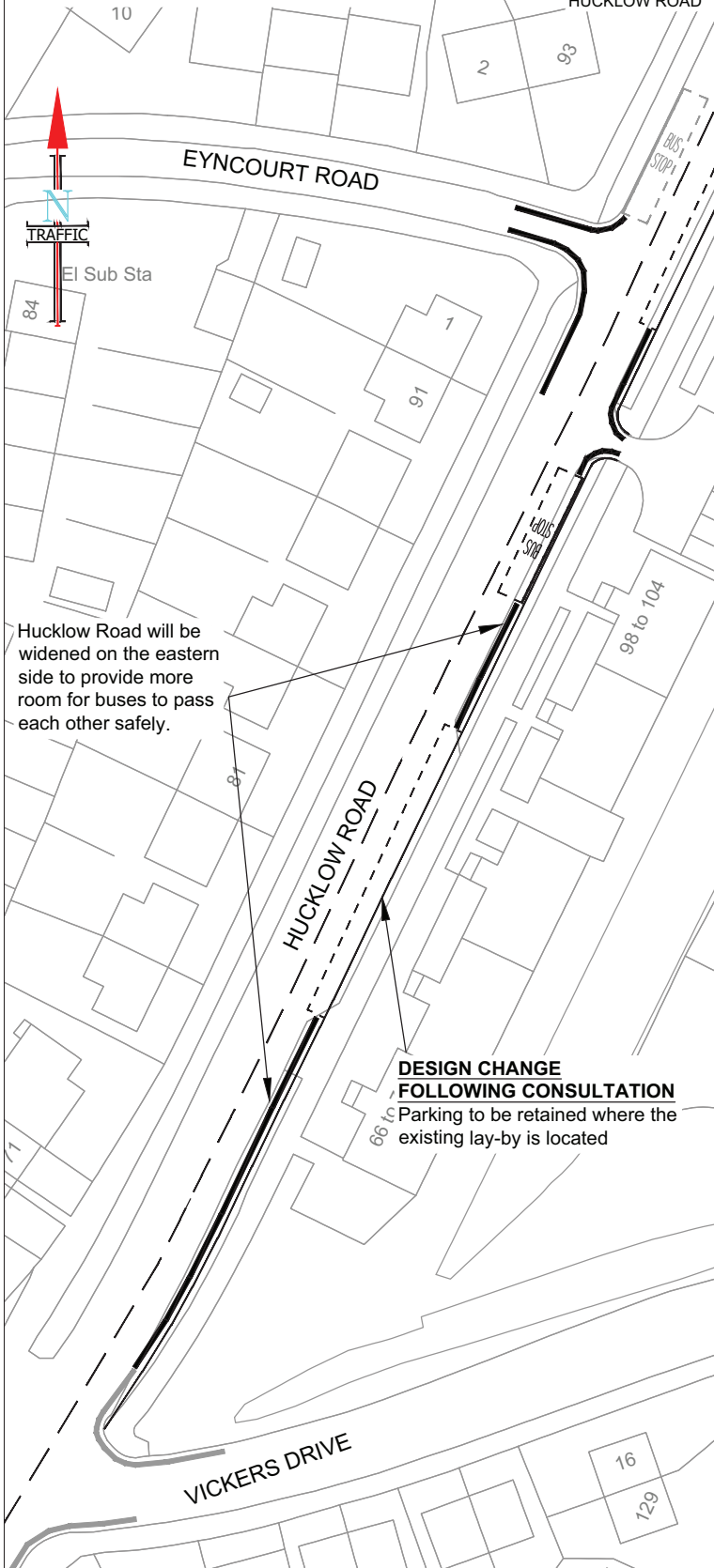


APPENDIX A

SEE RIGHT FOR PROPOSALS FURTHER UP HUCKLOW ROAD



Hucklow Road will be widened on the eastern side to provide more room for buses to pass each other safely.

DESIGN CHANGE FOLLOWING CONSULTATION
Parking to be retained where the existing lay-by is located





The existing double yellow lines will remain. Minor changes to the kerblines on the road hump will be made

DESIGN CHANGE FOLLOWING CONSULTATION
Parking to be retained where the existing lay-by's are located

Hucklow Road will be widened on the eastern side to provide more room for buses to pass each other safely.

SEE LEFT FOR PROPOSALS FURTHER DOWN HUCKLOW ROAD

KEY

-  Existing double yellow lines
-  Existing double yellow lines (no loading at any time)
-  Existing Bus Stop Clearway
-  Proposed double yellow lines

This drawing is based upon Ordnance Survey material with the permission of Ordnance Survey on behalf of the Controller of Her Majesty's Stationery Office. © Crown Copyright. Unauthorised reproduction infringes Crown copyright and may lead to prosecution or civil proceedings. 10008816, 2015

