





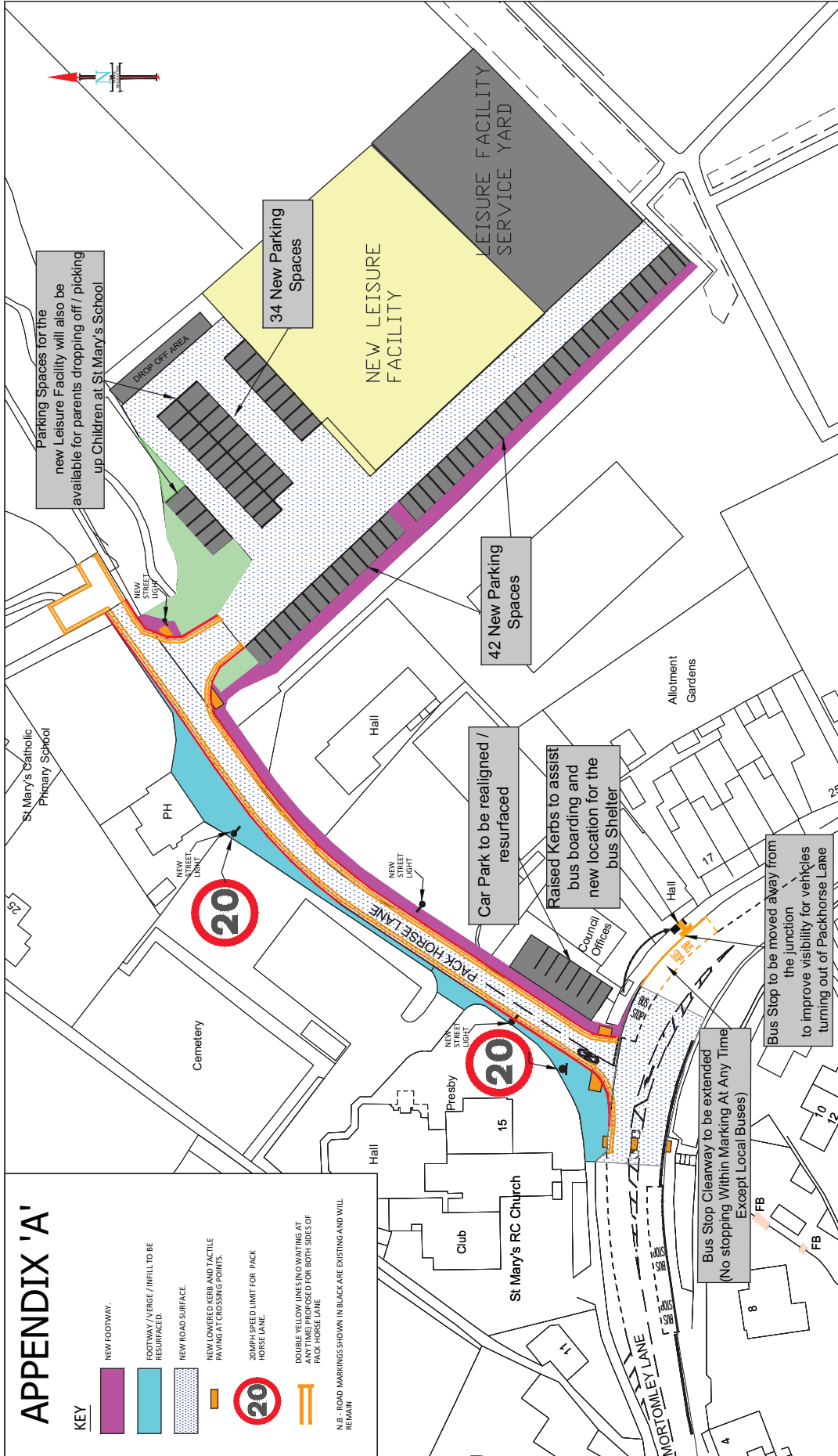


# APPENDIX 'A'

## KEY

-  NEW FOOTWAY.
  -  FOOTWAY / VERGE / INFILL TO BE RESURFACED.
  -  NEW ROAD SURFACE.
  -  NEW LOWERED KERB AND TACTILE PAVING AT CROSSING POINTS.
  -  20MPH SPEED LIMIT FOR PACK HORSE LANE.
  -  DOUBLE YELLOW LINES (NO WAITING AT ANY TIME) PROPOSED FOR BOTH SIDES OF PACK HORSE LANE.
- N.B. - ROAD MARKINGS SHOWN IN BLACK ARE EXISTING AND WILL REMAIN



SHEFFIELD CITY COUNCIL PACK HORSE LANE - HIGHWAY WORKS ASSOCIATED WITH THE NEW LEISURE FACILITY PROPOSED HIGHWAY CHANGES	Drawing No. TM/RV/011 P1	Sheffield City Council <b>A3</b> Scale NTS Date SEP 2015
	Client SHEFFIELD CITY COUNCIL Scheme PACK HORSE LANE - HIGHWAY WORKS ASSOCIATED WITH THE NEW LEISURE FACILITY Drawing Title PROPOSED HIGHWAY CHANGES	Do not scale from this drawing • Any errors/omissions to be reported immediately • If in doubt, ask • This drawing is based upon Ordnance Survey material with the permission of Ordnance Survey on behalf of the Controller of Her Majesty's Stationary Office. © Crown Copyright. Unauthorised reproduction infringes Crown copyright and may lead to prosecution or civil proceedings. 100018816. 2015
TRANSPORT, TRAFFIC & PARKING SERVICES DIVISION SCHEME DESIGN 2-10 CARBROOK HALL ROAD SHEFFIELD S9 2DB Tel. 0114-273-6208. Email Scheme.Design@sheffield.gov.uk Director: David Caulfield, RTPI	A Service Area of Place Sheffield City Council CAD FILE NAME:	SHEFFIELD CITY COUNCIL SCHEME DESIGN

This page is intentionally left blank