











- KEY**
-  PLANTING / SUSTAINABLE URBAN DRAINAGE (SIMILAR TO GREY TO GREEN LAYOUT IN CITY CENTRE SEE RIGHT)
  -  PROPOSED PAVING (STONE FLAGS OR SIMILAR)
  -  PROPOSED WIDER FOOTWAY
  -  CYCLE STANDS
  -  EXISTING TRAFFIC SIGNAL CONTROLLED PEDESTRIAN CROSSING
  -  PROPOSED NEW TRAFFIC SIGNAL CONTROLLED PEDESTRIAN CROSSING
  -  PROPOSED FULL HEIGHT KERB (DROPPED AT CROSSING POINTS AND FOR ACCESS TO THE DISABLED PARKING SPACES)
  -  PROPOSED FLUSH KERBS TO PLANTING AREA
  -  PROPOSED FULL HEIGHT SLOT KERBS (TO ALLOW WATER TO DRAIN INTO THE PLANTING)
  -  PROPOSED SEATING AREAS (SEE EXAMPLES RIGHT)



This page is intentionally left blank